

Rail Ridge Map October 11, 2024

Fire acres: 174,081 | Total Personnel: 620 | Percent Containment: 89%

Minimum Impact Suppression Tactics (MIST) are being used to mopup and manage the fire in the Black Canyon Wilderness.

Yesterday the Unmanned Aircraft System (UAS) with Plastic Sphere Dispensers (PSD) for aerial ignition operations was used in the Black Canyon Wilderness. The UAS was also used to fly the smaller uncontained lines on the northern side of the fire, using IR to look for hot spots close to the fires edge.

On the northwest side of the fire due to the difficult to access terrain, firefighters will be utilizing roadways and natural barriers to create fire breaks as much as possible.

Firefighters continue suppression repairs and mopup, including removing hazard trees and locating hot spots like stumpholes that are still smoldering.

Visitors looking to hunt or recreate on public lands over the holiday weekend should be aware that Forest and BLM closures around the Rail Ridge Fire remain in place. These closures are in place to protect members of the public from hazards such as damaged roads, hazard trees, burning stumpholes and unstable ground as well as fire crews and equipment working around the fire.









Public Info

October 11, 2024

Rail Ridge Fire

OR-PRD-000761

174,081 Acres on 10/9 @ 1849 PDT

-  Closure
-  Perimeter Line
-  Contained
-  Uncontained
- Closure Areas**
-  BLM Closure
-  Malheur NF Closure
-  Ochoco NF Closure
-  Open Roads Along the Closure



Forest & BLM Closures, Evacuation Information and Fire Restrictions for the Rail Ridge Fire area can be found at:
<https://linktr.ee/RailRidgeFire>.

